



# The Global Land Governance Index

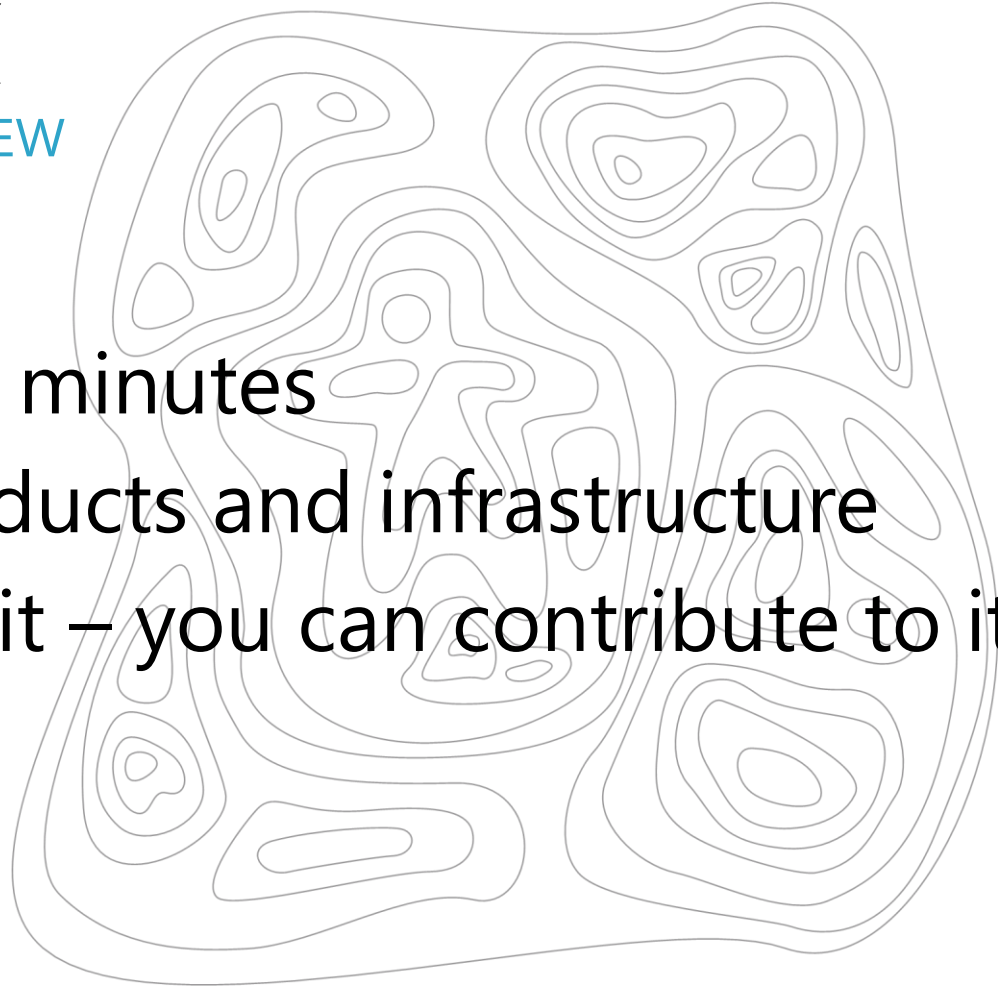
For People-Centered Data

Arab Land Conference  
23/02/2021

# LANDex

## PRESENTATION OVERVIEW

- LANDex in 4 minutes
- LANDex products and infrastructure
- You can use it – you can contribute to it



# LANDex

LANDEX EXPLAINED IN 4 MINUTES?



# LANDex

WHAT IS IT?



THE GLOBAL LAND GOVERNANCE INDEX  
THAT PUTS **PEOPLE** AT THE CENTER OF LAND DATA,  
DEMOCRATIZING LAND MONITORING AND  
BUILDING A DATA ECOSYSTEM  
WHERE ALL VOICES CAN BE HEARD

# LANDex AS A TOOL

- Promotes the Use of Common Indicators
- Supports Efforts to Gather Data According to these Indicators
- Provides Globally Comparable Data on Fundamental Issues of Land Governance
- Builds an Ecosystem of Data, with Priority Given i) to People-Centered Data, ii) under-represented land-related issues

# OBJECTIVES OF LANDEX

- Contribute to and go beyond SDGs and other Global Development Frameworks
  - *Provide More Comprehensive Picture of Land Governance – Broader Scope and Sources*
- Draw on Existing Initiatives and Wealth of Information, Informants and Data
  - *Reduce Fragmentation Among Existing Initiatives*

# A DATA ECOSYSTEM

- Promoting a Diversity of Data Sources
  - *National Statistics Offices (NSOs)*
  - *Government*
  - *Research Institutions*
  - *Civil Society*
  - *People-Based*
- Providing Alternative and Complementary Sources; Including Rather than Excluding
- Making the Invisible Visible, All Voices Heard











# 33 INDICATORS

THREE INDICATOR LEVELS, FOR 10 THEMATIC AREAS

A = Legal

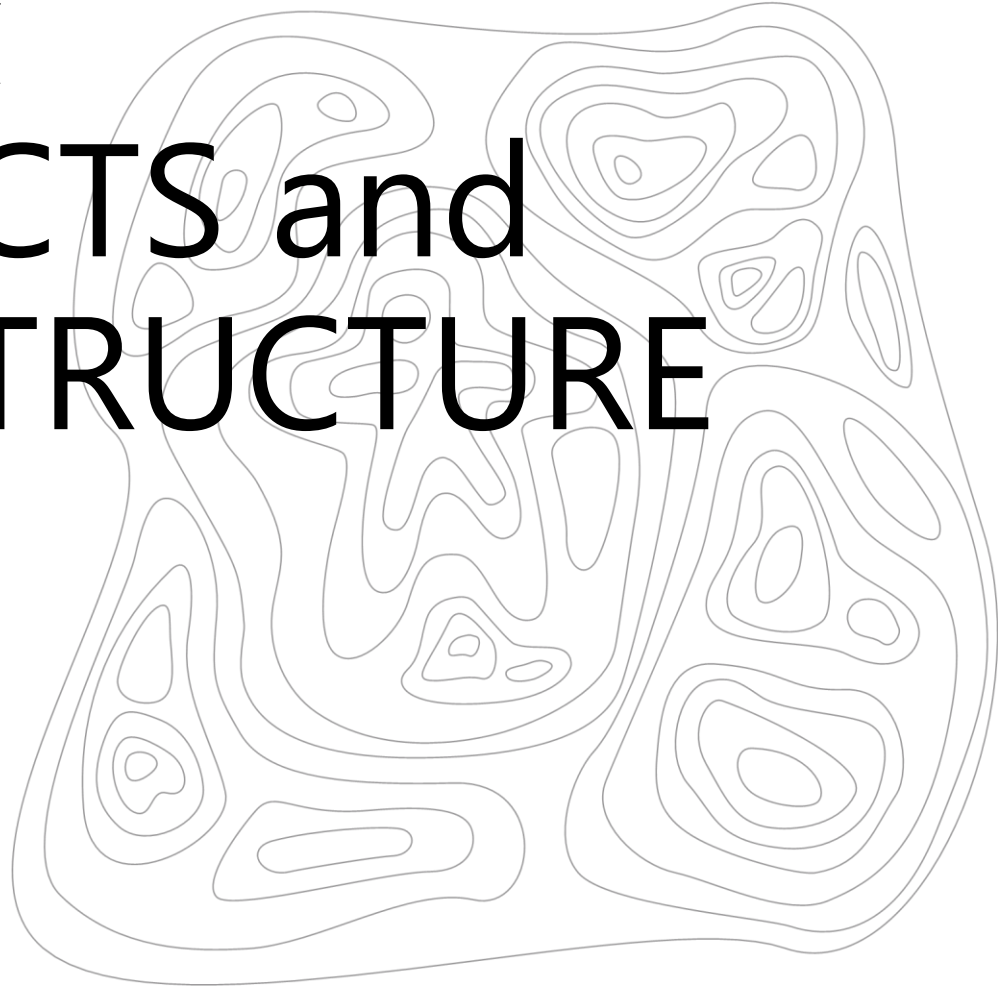
B = Implementation

C = Outcome, Results, Impact

 1. Secure Tenure Rights	 2. Strong Small-Scale Farming Systems	 3. Diverse Tenure Systems	 4. Equal land rights for women	 5. Secure territorial rights for Indigenous Peoples	 6. Locally-managed ecosystems	 7. Inclusive decision-making	 8. Transparent and accessible information	 9. Effective actions against land grabbing	 10. Protected land rights defenders
1	2	3	4	5	6	7	8	9	10
A	A	A	A	A	A	A	A	A	A
B	B	B	B	B	B	B	B	B.1	B
C	C.1	C	C	C.1	C	C	C	B.2	C
	C.2			C.2				C	

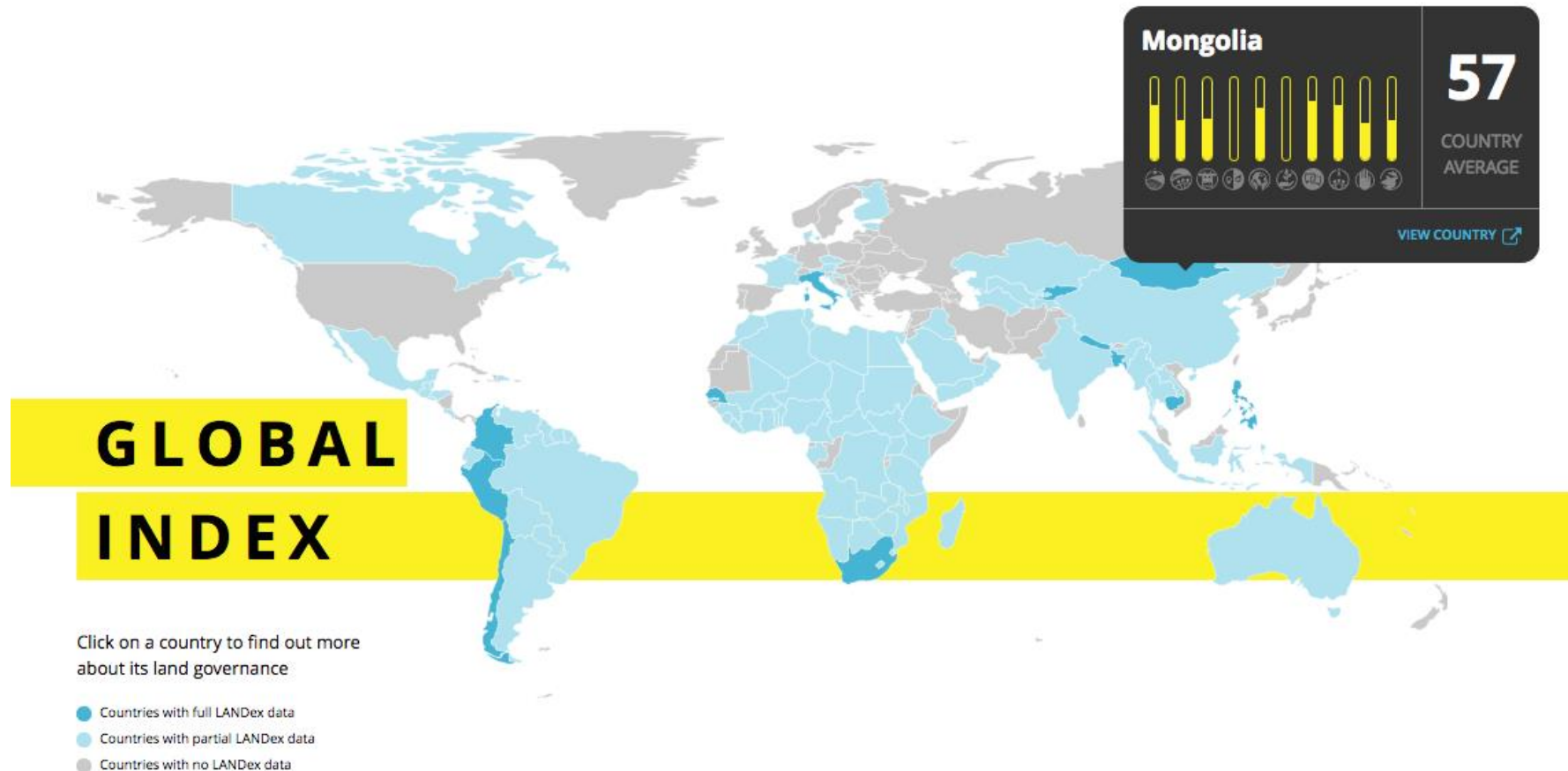


# LANDex PRODUCTS and INFRASTRUCTURE



# ONLINE PLATFORM

AUTOMATISED AND CONTINUOUSLY UPDATED



# GLOBAL LAND INDEX

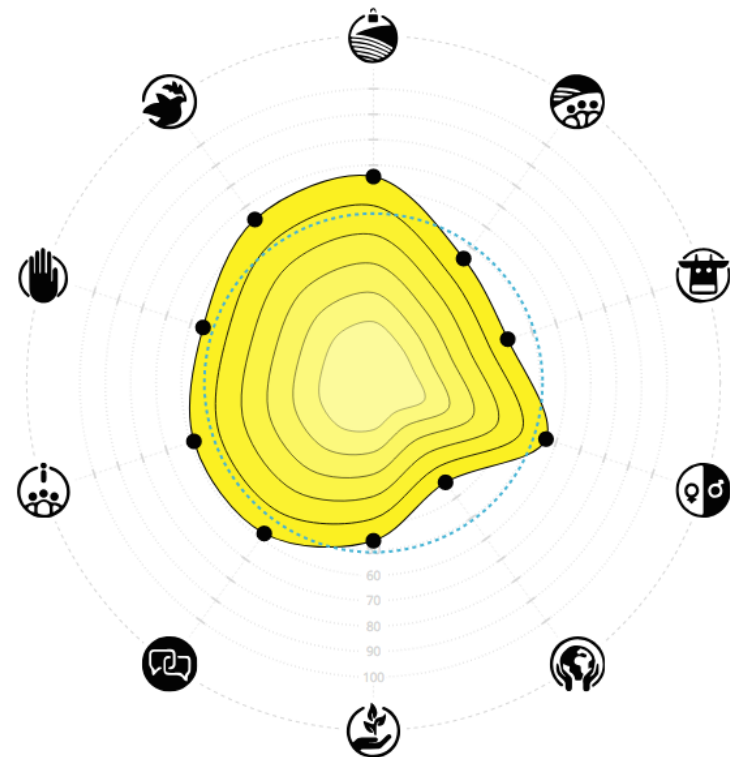
BASED ON PILOT COUNTRIES: COLOMBIA, NEPAL AND SENEGAL

## GLOBAL LAND GOVERNANCE INDEX

51

GLOBAL SCORE

The global land index that puts people at the center of land data, democratizing land monitoring and building a data ecosystem where all voices can be heard.



● GLOBAL AVERAGE  
PER COMMITMENT


--- GLOBAL AVERAGE OF ALL  
COMMITMENT SCORES

# COUNTRY INDICES

2018 PILOTS




COLOMBIA



48.5%




NEPAL



47.7%



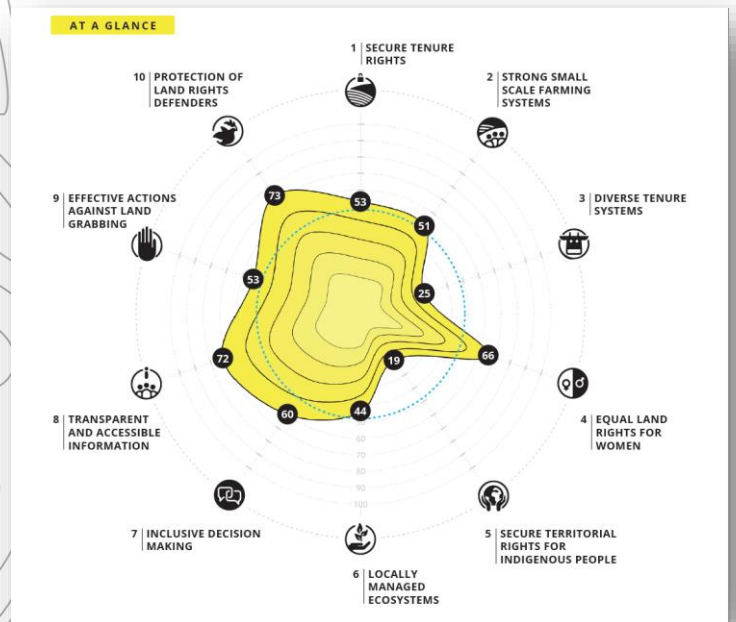
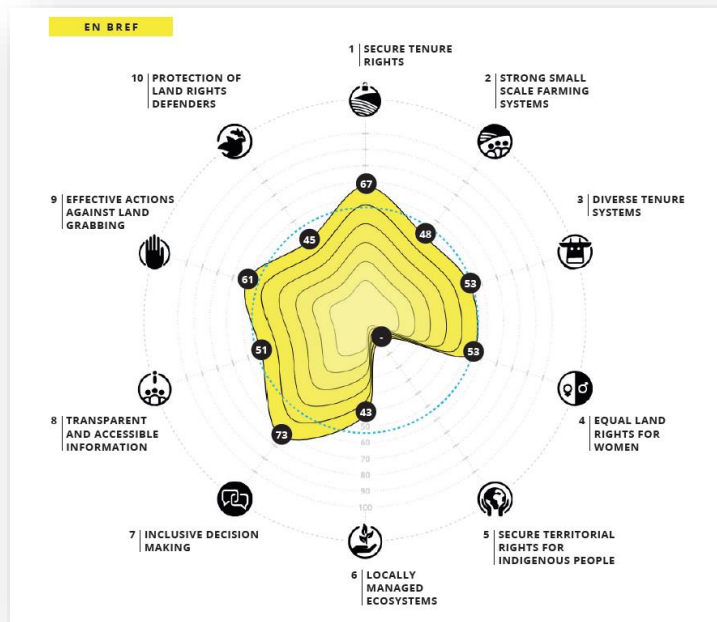
SENEGAL



55%

# PER THEMATIC

## THREE PILOTS



# PER INDICATOR

## COLOMBIA

1	2	3	4	5	6	7	8	9	10
81.59	35.10	78.33	69.45	86.71	37.50	27.78	60.61	37.04	89.58
60.10	33.36	33.33	29.39	44.44	52.42	62.92	42.59	ND	56.61
61.60	43.68	0	67.50	ND	67	28.89	ND	51.39	ND
	ND			8.03				ND	

## NEPAL

1	2	3	4	5	6	7	8	9	10
52.92	57.53	5.58	65.83	40.28	100	83.34	68.38	53.70	92.28
ND	46.15	44.45	ND	16.67	0	33.34	76.39	ND	54.96
ND	49	ND	ND	ND	31.50	63.34	ND	52.78	ND
	45.38			0				ND	

## SENEGAL

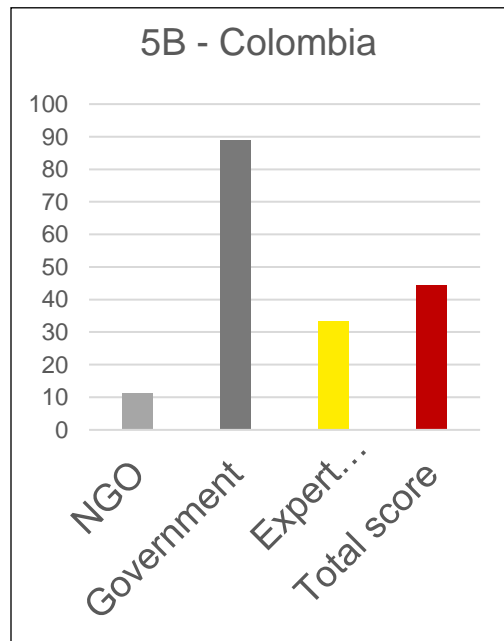
1	2	3	4	6	7	8	9	10
59.25	66.53	30	64.43	75	75	64.12	27.78	82.29
61.29	92.3	48.14	17.02	54.49	66.67	47.22	100	6.94
81.60	45.72	80	78.11	0	76.67	42.66	66.67	ND
	23.75						50	

# DISAGGREGATED ANALYSES

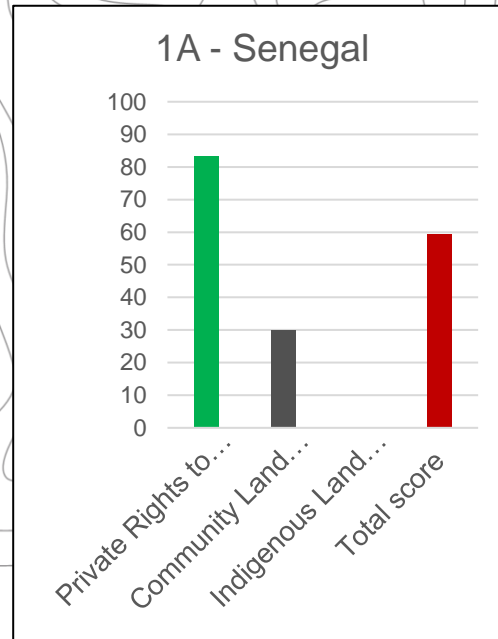
2018: NEPAL, SENEGAL AND COLOMBIA



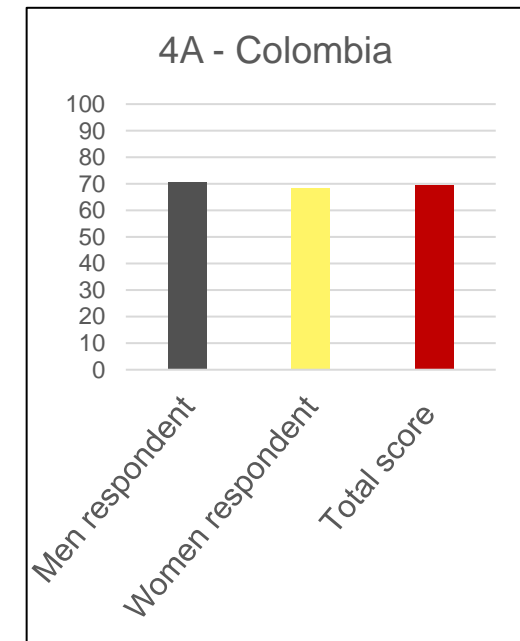
Indigenous land rights  
per type of respondent



Secure tenure rights  
per type of tenure




Women's land rights  
per sex of respondent





# SDG REPORTING

BASED ON NEPAL RESULTS



*To achieve Zero Hunger in Nepal, we must define family farmers as an essential group and ensure that state-led support programs reach them.*

## SDG 2: ZERO HUNGER

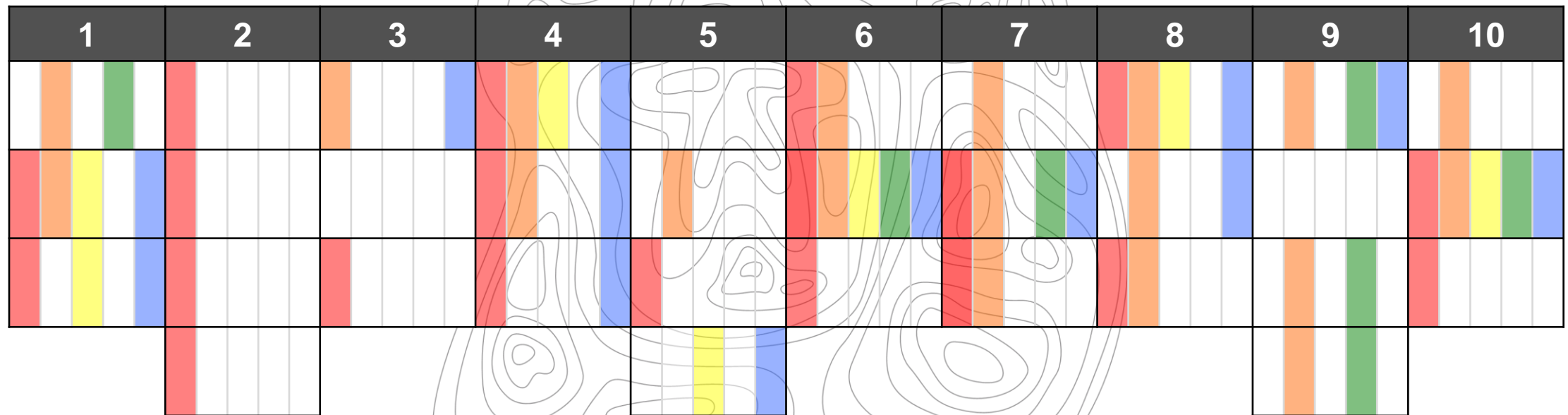
- ▶ A relatively strong legal framework to support family farming has contributed to a sustainable food system in Nepal (SDG 2.4; LANDex 2A).
- ▶ There is no state registry of family farmers in Nepal and land reform has only been partially implemented (SDG 2.4; LANDex 2A).
- ▶ While financial supports targeting farmers exist, we are unable to determine how much is reaching small-scale, family farmers (SDG 2.a; LANDex 2B)
- ▶ Production gaps remain for a number of primary crops, including rice, vegetables and fish (SDG 2.3; LANDex 2C.2)





# EVENT: ALL

17	SDGs
19	VGGTs
7	GLII
7	Land Matrix
13	MELA



# INFRASTRUCTURE

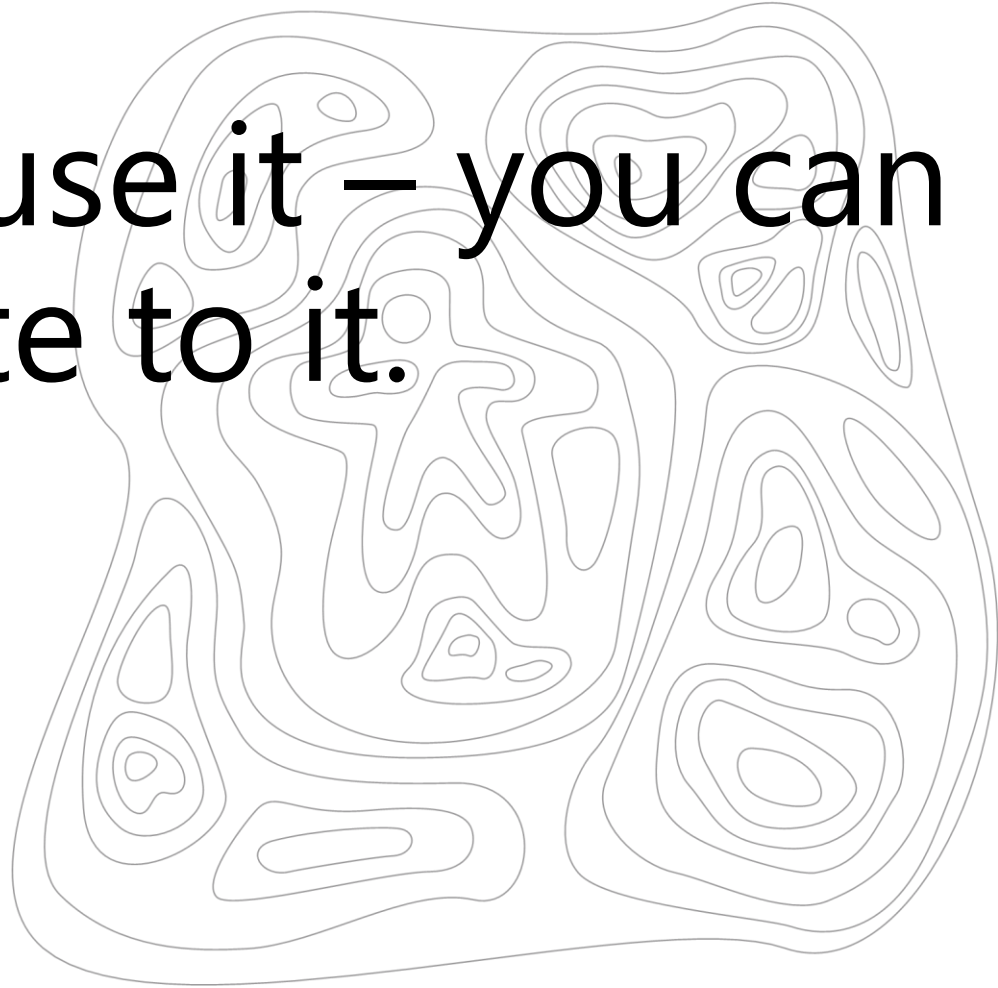
OPEN DATA WEBSITE

- [WWW.LANDEXGLOBAL.ORG](http://WWW.LANDEXGLOBAL.ORG)
- OPEN DATA
- USE FOR ALL
- CONTRIBUTION BY ALL
- FOR ALL COUNTRIES: AVAILABLE GLOBAL DATA INSERTED BY LANDex
- FOR COUNTRIES WITH ILC PLATFORMS OR PARTICULAR INTEREST – FULL LANDex BASELINE

[www.landexglobal.org](http://www.landexglobal.org)

# LANDex

You can use it – you can  
contribute to it.



# FEEDBACK

IS LANDex RELEVANT TO YOU?

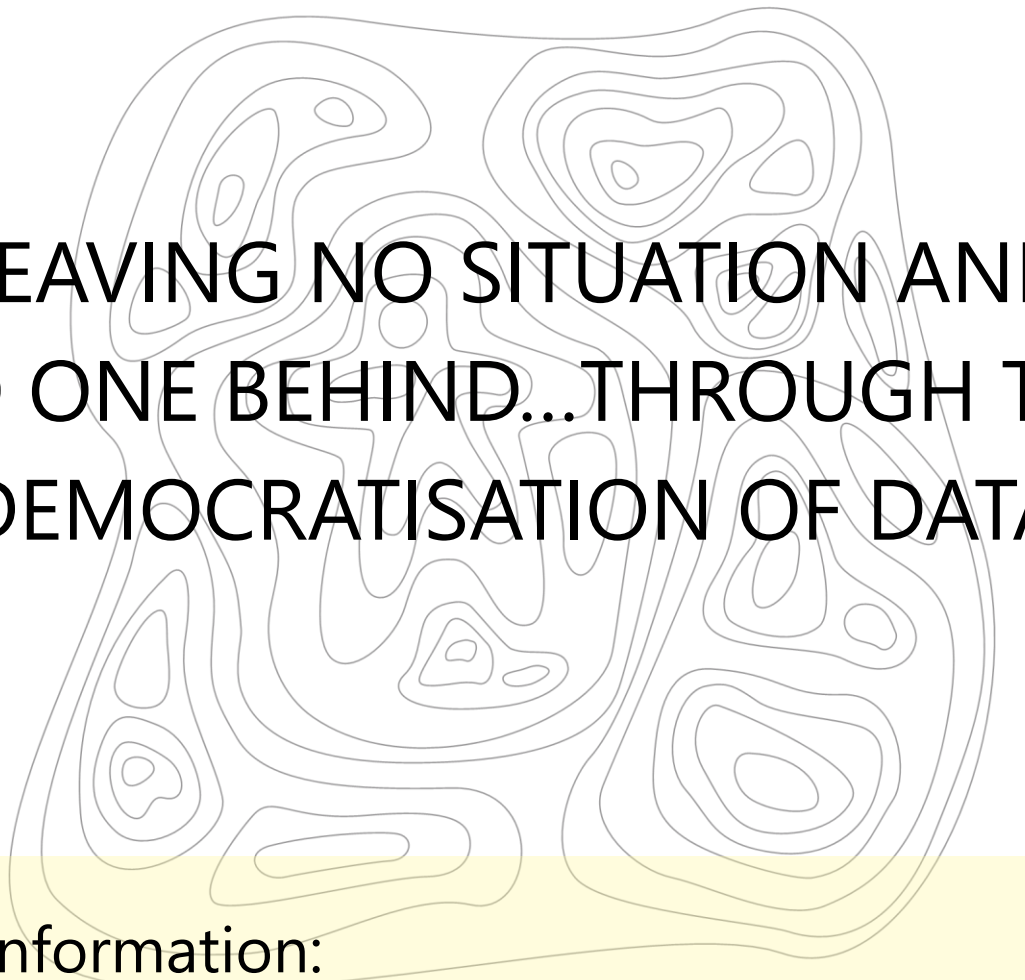
HOW WOULD YOU USE IT?

1. CONTRIBUTING DATA, MAKING MY VOICE HEARD
2. VALORISING MY DATA
3. USING DATA IN PLATFORM FOR ADVOCACY

IN ORDER TO USE IT:

1. I FEEL CONFIDENT USING DATA AND LAND MONITORING TOOLS
2. WOULD NEED CAPACITY BUILDING OR TRAINING

[www.landexglobal.org](http://www.landexglobal.org)



LEAVING NO SITUATION AND  
NO ONE BEHIND...THROUGH THE  
DEMOCRATISATION OF DATA

Contact Us for More Information:

Eva Hershaw: [e.hershaw@landcoalition.org](mailto:e.hershaw@landcoalition.org)

Ward Anseeuw: [w.ansseeuw@landcoalition.org](mailto:w.ansseeuw@landcoalition.org)