



Government of the Netherlands

Policy Dialogue on Legislative Reform to Improve Land Governance

LAND-at-scale

Strategic Approach using Knowledge Management learnings and STDM

Addressing HLP Challenges in Iraq for Sustainable Land Governance

1



Government of the Netherlands

Land at Scale Context and Core Objective

Project Duration

36 months (September 2023 – September 2026)

Funded by LAND-at-Scale/Netherlands Enterprise and Development Agency (RVO)

Overall Objective

- Facilitate policy dialogue on land legal framework reform
- Improve land governance for all Iraqis - IDPs and returnees
- Protect HLP (Housing, Land, and Property) rights

Outcomes

- The legal framework reformed to address challenges accessing HLP rights.
- Security of tenure for IDPs and returnees through increased local capacity by applying the STDM.

1

2

Critical HLP Challenges in Iraq



Government of the Netherlands

Historic and recent challenges have severely compromised Housing, Land, and Property rights, particularly for minorities such as the Yazidis.

1 1970s Ba'ath Regime

Arabisation policies confiscated land from minorities. Hundreds of thousands of Yazidis forcibly relocated, prevented from registering their lands.

2

ISIL Impact

Yazidi communities forced to flee homes. Approximately 6,000 houses destroyed. Barriers to return include lack of official documents.

Destruction & Occupation

Houses destroyed, forced evictions, illegal occupation

Lost Documentation


Missing property documents, outdated records

Complex Compensation

Lengthy claims procedures, lack of awareness

Women's Rights at Risk

Barriers to property access, inheritance discrimination



3

The Social Tenure Domain Model (STDM)

A Cornerstone for Secure Land Tenure and Empowering Local Capacity

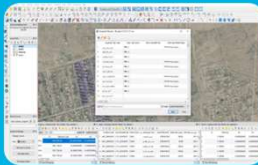


Government of the Netherlands



Pro-Poor & Participatory

An affordable tool to map and register land relationships across the "continuum of land rights," ensuring accessibility for all.



Data Linkages

Create robust links between land units and their associated data, building a comprehensive land information system.



Defining Tenure Relationships

Clearly define and visualize the complex relationships between people, institutions, and land parcels for improved clarity.



Mapping & Boundaries

Facilitate the import and creation of accurate maps and land parcel boundaries, even in informal settings.



Assessment & Reporting

Generate essential documents like Occupancy Certificates and comprehensive reports for formal recognition and analysis.



4

2

Strengthening Local Capacities



Government of the Netherlands

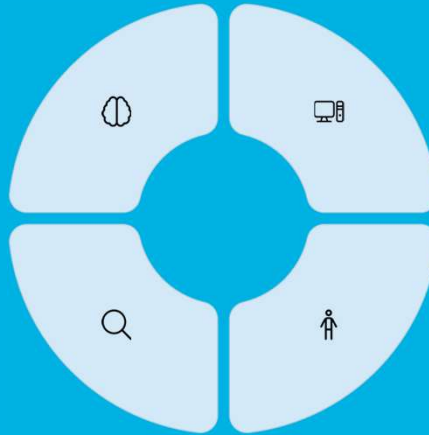
Knowledge management ensures sustainability by facilitating understanding, learning, and application of solutions at the local level.

Awareness & Understanding

Present project goals to stakeholders, HLP rights and procedures with communities, inform about STDM approach

Research & Documentation

Understand land rights issues, conduct surveys on alternative property documentation, comprehensive HLP rights studies



Technology & Capacity Development

Build municipal capacity in land governance, develop civil society skills, apply digital tools for HLP management

Long-Term M&E

Implement monitoring and evaluation to measure impact and ensure sustainability across all project actions

5

Step-by-Step Implementation of STDM



Government of the Netherlands

Creating and validating tenure knowledge through community empowerment



Addressing Lack of Official Documents

Community agreement on informal documents demonstrating occupancy. Local authorities validate claims based on alternative tenure documents.



Mapping & Registering HLP Claims

Mobile mapping records household claims on-site. Participatory demarcation with satellite maps, community validation, and data integration into STDM.



Issuance of Occupancy Certificates

Multilateral validation with signatures from beneficiaries, neighbours, authorities, and UN-Habitat. Certificates include parcel maps, family photos, and occupancy rights descriptions.

6

3

HLP & COMPENSATIONS Approach field



Foundation: Awareness

Building a fundamental understanding of HLP rights among all stakeholders.



Data Collection & Surveying Mobile tools

Establishing community and institutional agreements for the collection and use of HLP data.



Verification & Validation

Thoroughly verifying all collected HLP data and claims to ensure accuracy and legitimacy.



Documentation & Certification

Issuing formal HLP rights documentation, including Occupancy Certificates, to rightful claimants.

7

Capacity Building & Awareness



6 Training Sessions

Delivered training and capacity building sessions to build foundational understanding.

84 Attendees 20% Women



26 Awareness Sessions

Conducted extensive awareness sessions to raise understanding across communities. **4793**

Brochures were distributed.



800 Total Attendees

Reached a wide and diverse audience across all training and awareness sessions.



300 Women Attendees

Empowering women through participation in dedicated sessions and engagement.

HLP Legal Adm & Technical Capacities Suvey

- **RERD staff:** Strong on HLP laws (70%), mainly focused on land registration. Mediation skills lower (39%). Basic IT, but gaps in CAD, databases, and GIS use.
- **NGOs/CSOs:** Over half strong in HLP legal advice & dispute resolution. All apply victim-centered. They all non-discriminatory standards.

8


4

Data Collection & Surveying



Digital Data Capture

Utilizing customized digital KOBO forms in mobile device for efficient and accurate data collection in the field.



Property Boundary Surveys

Conducting precise field surveys to delineate and record property boundaries.



Comprehensive Documentation

Ensuring thorough legal and photographic records for all collected data and households.



Data Integrity / QA

Implementing quality assurance protocols to guarantee data accuracy and reliability. Guidelines and Agreed with CSO and Governments.

9

Validation & Certification



Efficient Claims & Compensation Compensation Processing revision revision

Streamlining data verification and documentation review led to the successful processing of **1231 HLP Claims** and **567 Compensations** filed.

4967 Households benefited 51% Male 49% Female



Formal Title Deed Issuance

Rigorous quality control and validation ensured the accurate production and issuance of **1231 Occupancy Certificates** and **996 Title Deeds**.



Multi-Level Government Validation Validation

Achieving successful Certificate endorsement by Local Governments, Muktar, Municipality & Federal Government.

5

10

Conclusion and Next Steps



Government of the Netherlands

Consolidating tenure security through knowledge



Synthesis of Achievements

UN-Habitat with tools : STDM in LAS and knowledge management has addressed Iraq's complex HLP challenges.

Tenure security improved through capacity building to guarantee sustainability and formal recognition.



Way Forward

Continue strengthening local capacities, ensure sustainability, maintain monitoring, and promote knowledge exchange for replication in similar contexts.

"Success in improving tenure security based on effective STDM application and strong knowledge management strategy to empower communities and institutions."

